






















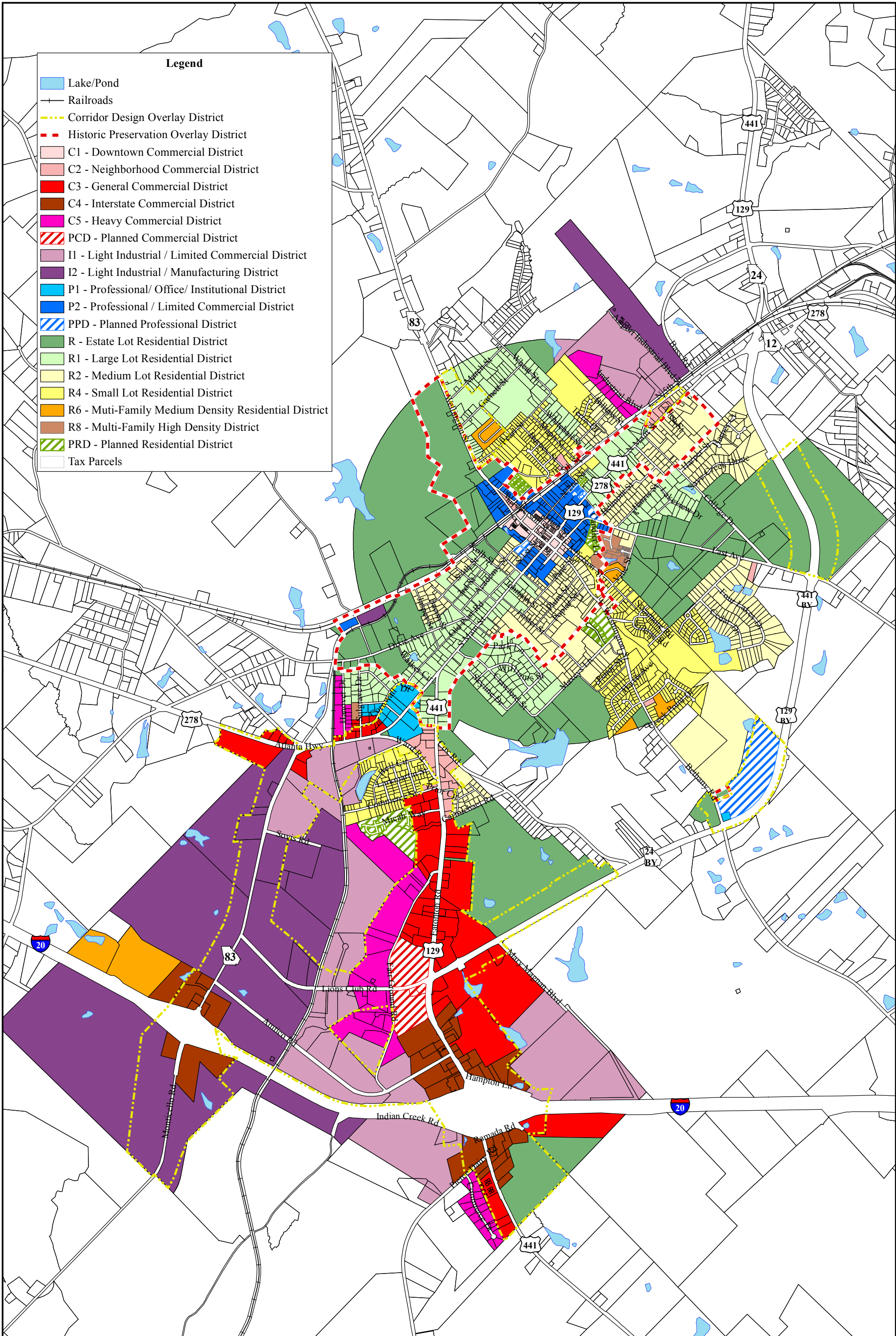


Legend

-  Lake/Pond
-  Railroads
-  Corridor Design Overlay District
-  Historic Preservation Overlay District
-  C1 - Downtown Commercial District
-  C2 - Neighborhood Commercial District
-  C3 - General Commercial District
-  C4 - Interstate Commercial District
-  C5 - Heavy Commercial District
-  PCD - Planned Commercial District
-  I1 - Light Industrial / Limited Commercial District
-  I2 - Light Industrial / Manufacturing District
-  P1 - Professional/ Office/ Institutional District
-  P2 - Professional / Limited Commercial District
-  PPD - Planned Professional District
-  R - Estate Lot Residential District
-  R1 - Large Lot Residential District
-  R2 - Medium Lot Residential District
-  R4 - Small Lot Residential District
-  R6 - Multi-Family Medium Density Residential District
-  R8 - Multi-Family High Density District
-  PRD - Planned Residential District
-  Tax Parcels



1 inch = 2,200 feet 1:26,400
 0 1,000 2,000 4,000
 Feet



Produced 2/24/2016

**Unofficial Zoning Map for the
 City of Madison, Georgia**